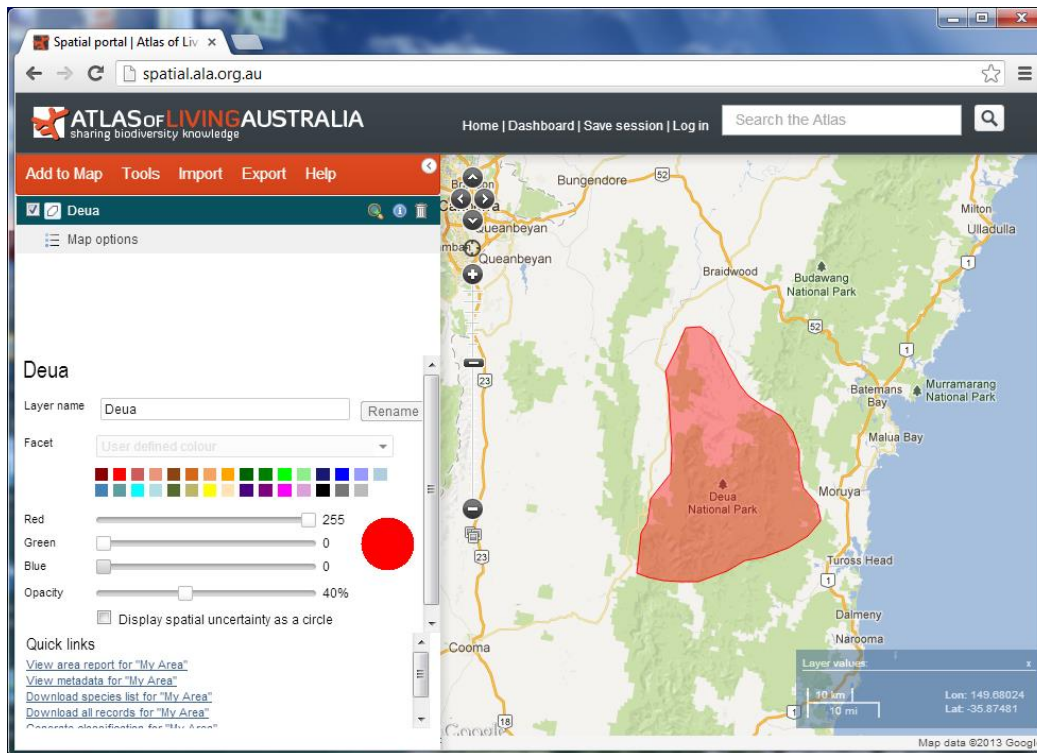
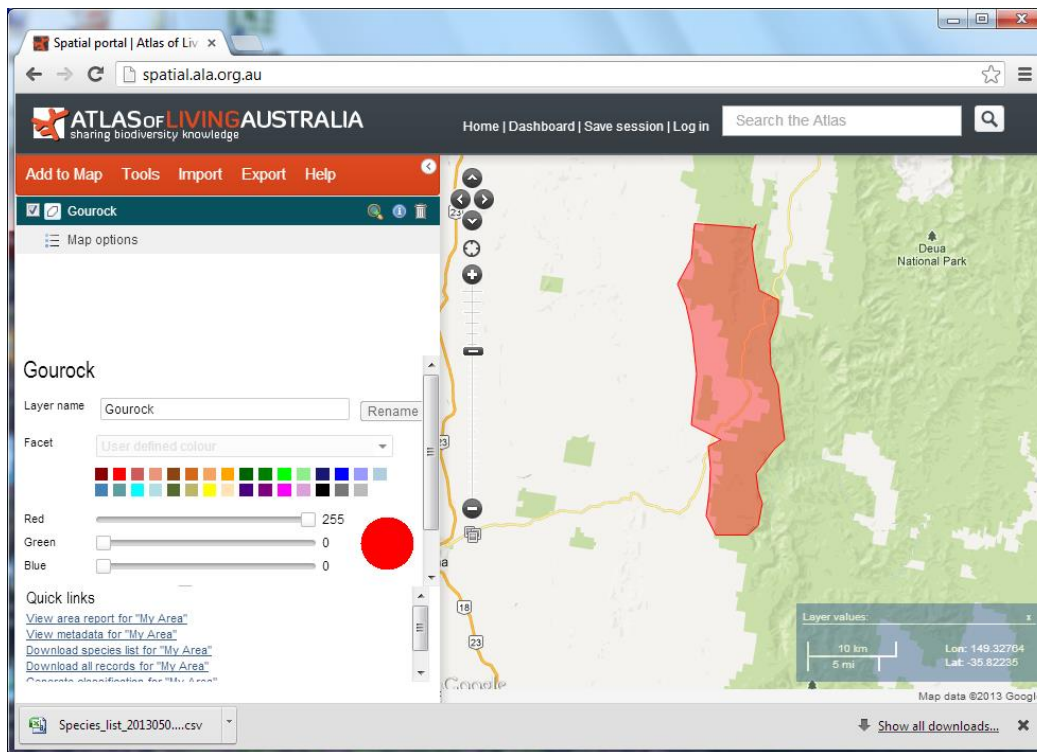


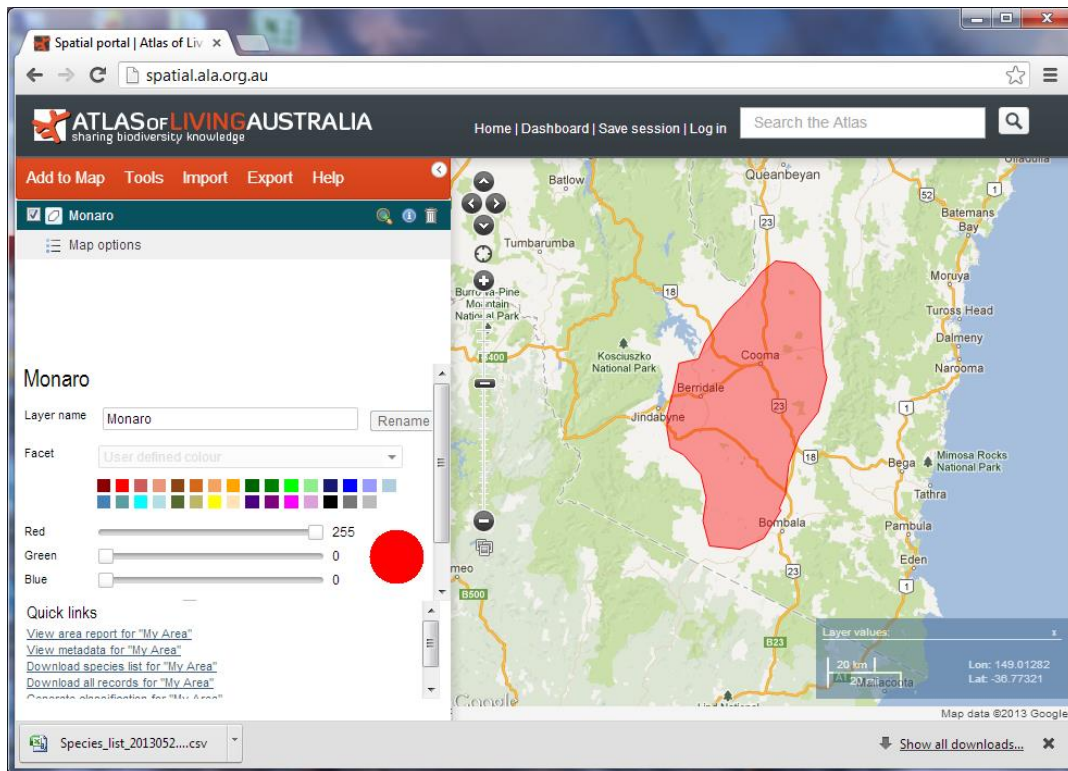
Deua



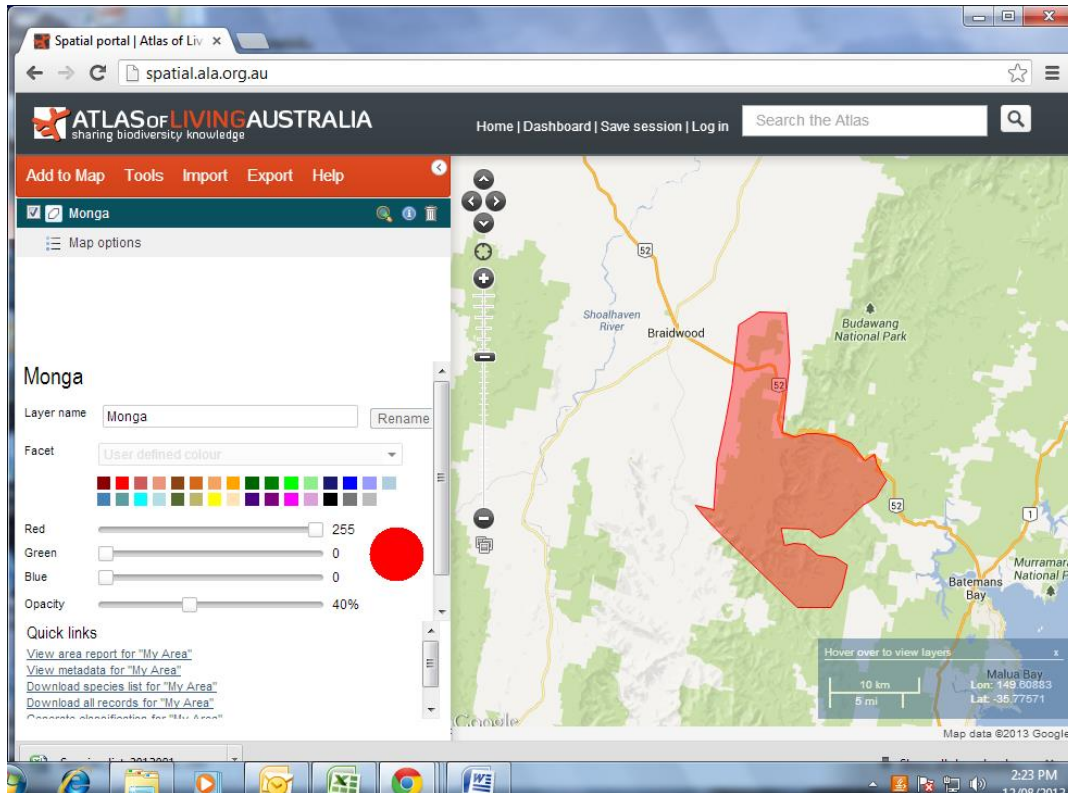
Gourock



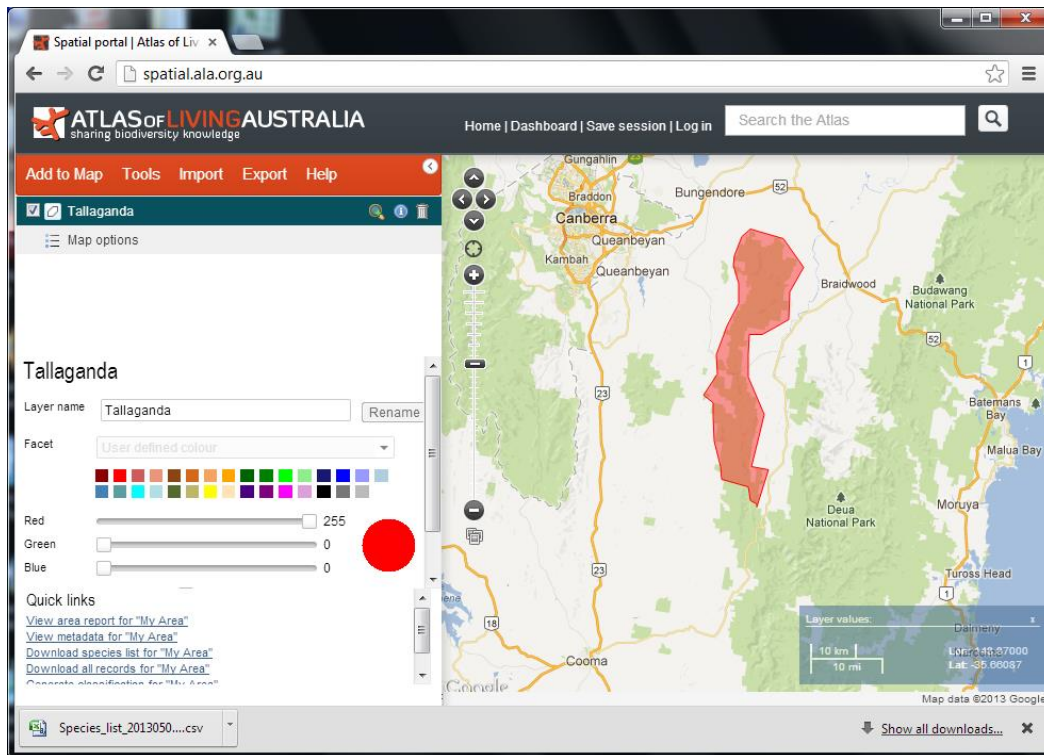
Monaro



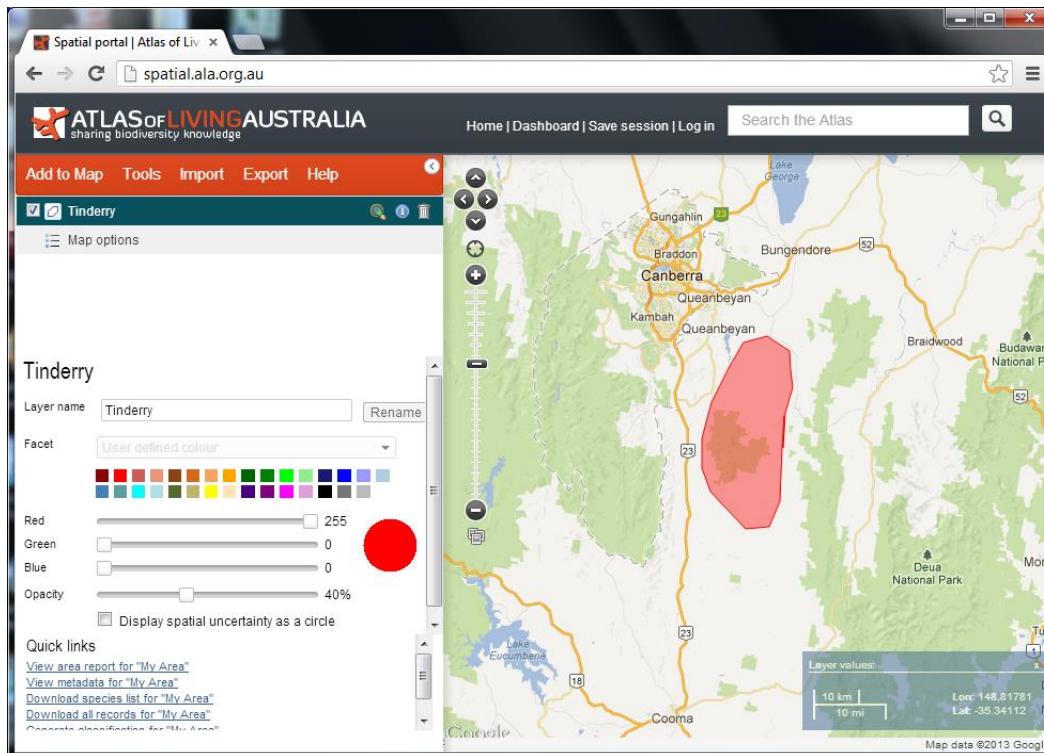
Monga



Tallaganda



Tinderry



Wadbilliga

The screenshot displays the Atlas of Living Australia (ALA) spatial portal interface. The browser address bar shows `spatial.ala.org.au`. The main header includes the ALA logo, navigation links (Home, Dashboard, Save session, Log in), and a search bar. A left-hand sidebar contains a menu with options: Add to Map, Tools, Import, Export, Help, Species, Areas (highlighted), Layers, and Facet. Below the menu, the 'Wadbilliga' area is configured. The 'Layer name' is 'Wadbilliga', and the 'Facet' is set to 'User defined colour'. A color palette is visible, with a red circle indicating the selected color. Sliders for 'Red' (set to 255), 'Green' (set to 0), and 'Blue' (set to 0) are shown. A 'Quick links' section provides options to view area reports, metadata, and download species lists. At the bottom, a file named 'Species_list_2013052.....csv' is listed. The main map area shows a satellite-style map of the Wadbilliga region in southern Australia, with a red polygon highlighting the area. Key locations like Cooma, Berrigalle, Bega, and Deua National Park are labeled. A scale bar and coordinates (Lon: 148.89471, Lat: -36.39840) are visible in the bottom right of the map area.