

Barrington Tops

Spatial portal | Atlas of Living Australia
 spatial.ala.org.au

ATLAS of LIVING AUSTRALIA
 sharing biodiversity knowledge

Home | Dashboard | Save session | Log in | Search the Atlas

Add to Map | Tools | Import | Export | Help

Barrington Tops

Map options

Barrington Tops

Layer name:

Opacity: 40%

Facet:

Color palette: [Color selection grid]

Red: 255

Green: 0

Blue: 0

- View area report for "My Area"
- View metadata for "My Area"
- Download species list for "My Area"
- Download all records for "My Area"
- Generate classification for "My Area"
- Export area "My Area"

Map data ©2012 Google, Whereis(R), Sensis Pty Ltd

Coolah Tops

Spatial portal | Atlas of Living Australia
 spatial.ala.org.au

ATLAS of LIVING AUSTRALIA
 sharing biodiversity knowledge

Home | Dashboard | Save session | Log in | Search the Atlas

Add to Map | Tools | Import | Export | Help

Coolah Tops

Map options

Coolah Tops

Layer name:

Facet:

Color palette: [Color selection grid]

Red: 255

Green: 0

Blue: 0

Opacity: 40%

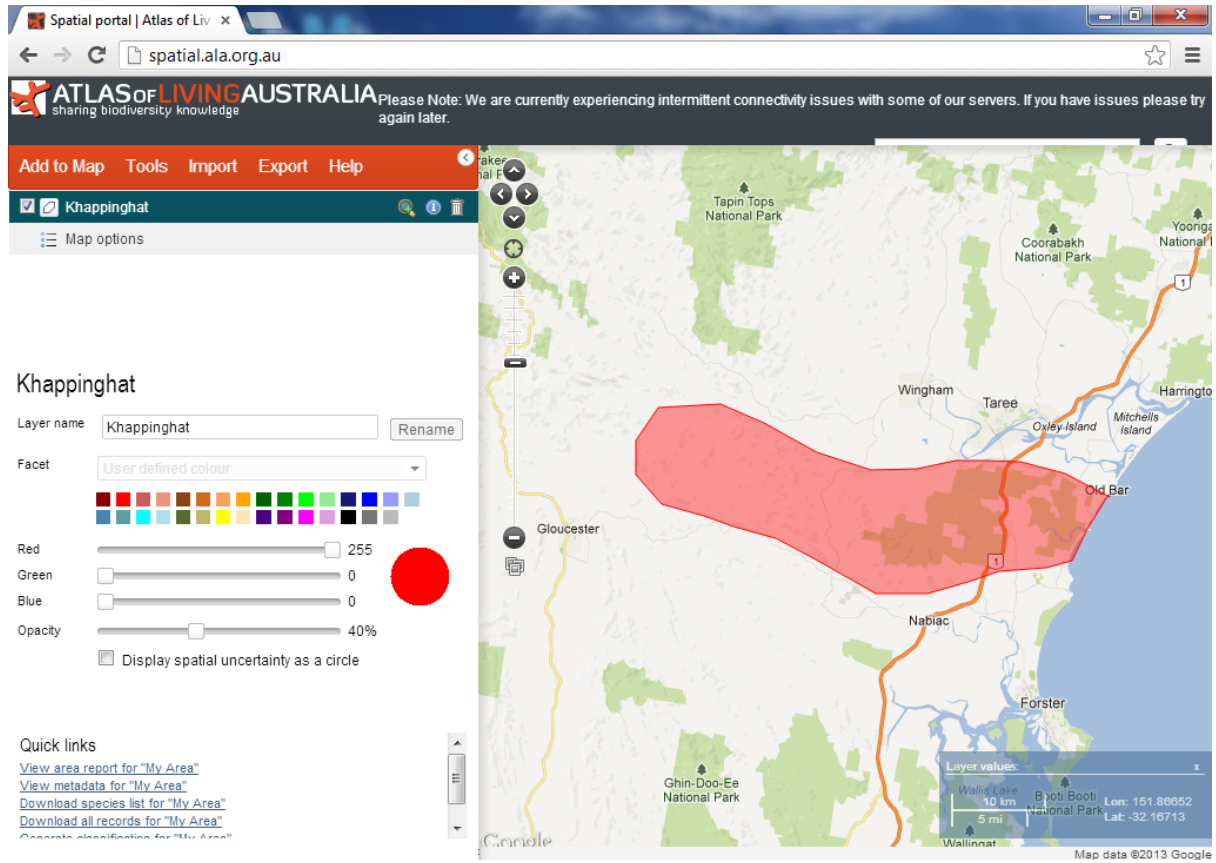
Display spatial uncertainty as a circle

Quick links

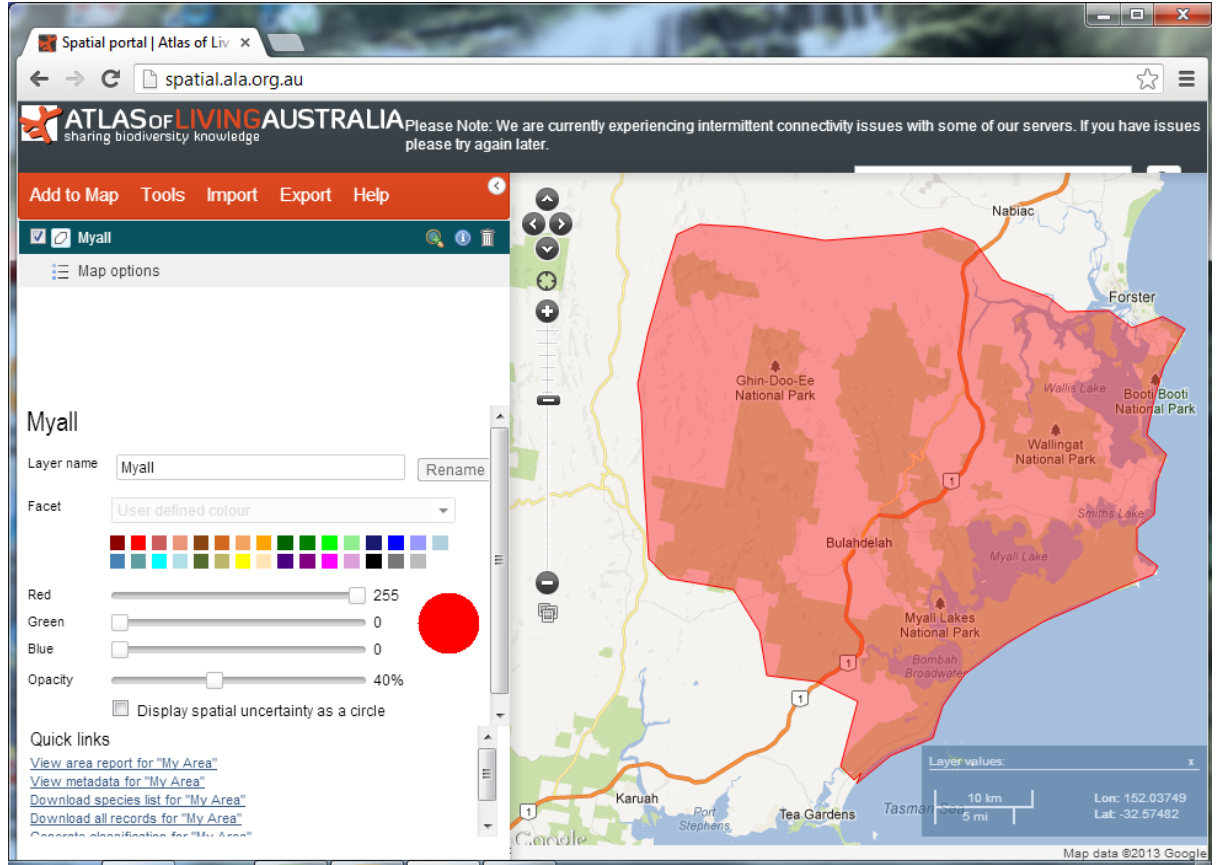
- View area report for "My Area"
- View metadata for "My Area"
- Download species list for "My Area"
- Download all records for "My Area"
- Generate classification for "My Area"

Map data ©2013 Google

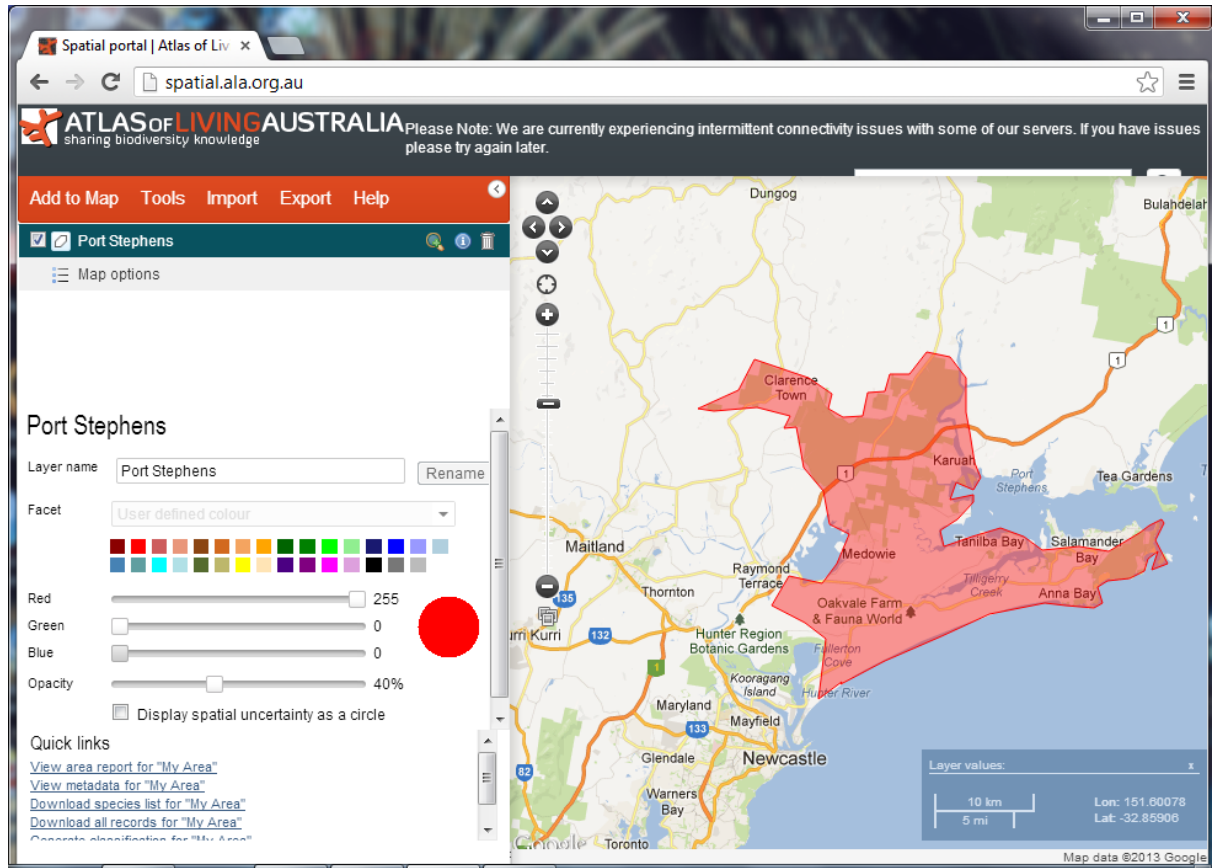
Khappinghat



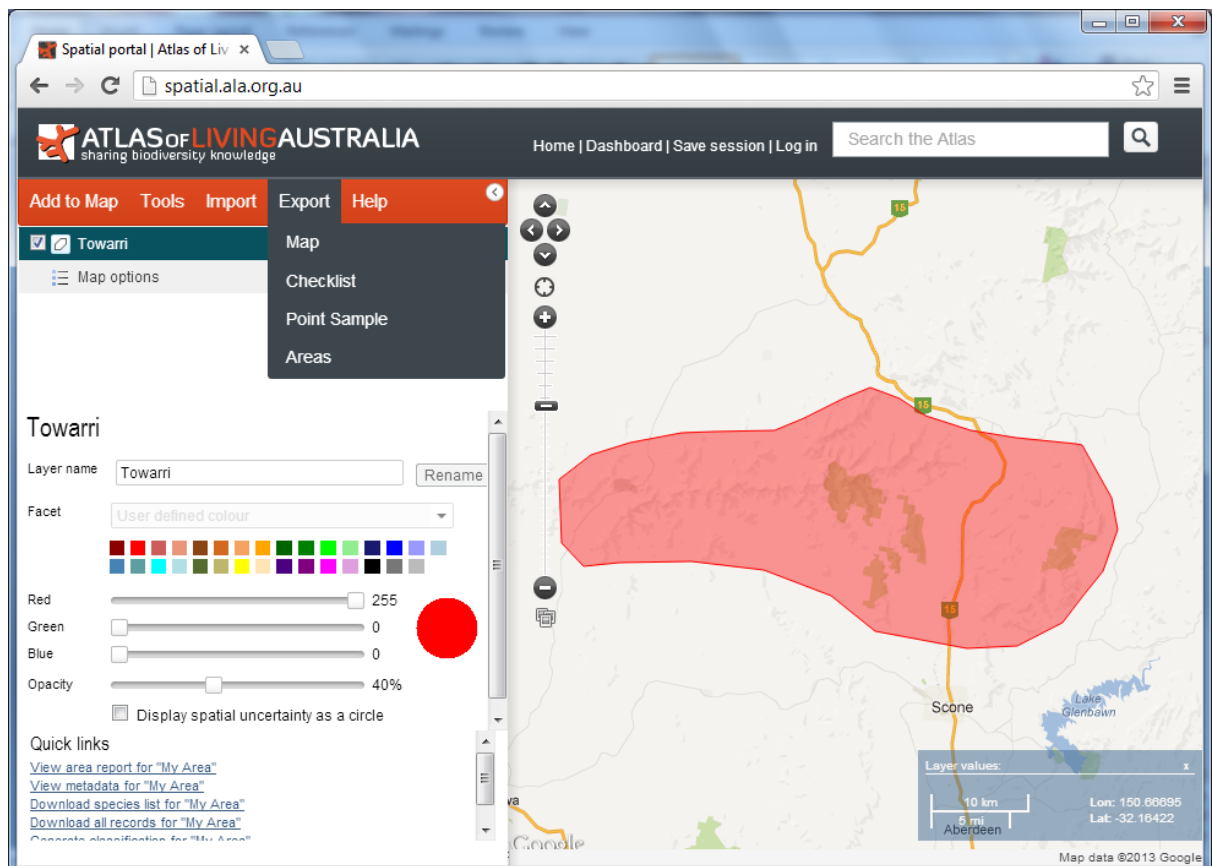
Myall



Port Stephens



Towarri



Woko

The screenshot displays the Atlas of Living Australia (ALA) spatial portal interface. The browser address bar shows the URL `spatial.ala.org.au`. The main header includes the ALA logo with the tagline "sharing biodiversity knowledge" and navigation links for "Home", "Dashboard", "Save session", and "Log in". A search bar is labeled "Search the Atlas".

The interface features a top navigation bar with "Add to Map", "Tools", "Import", "Export", and "Help" options. Below this, a "Woko" layer is selected, and a "Map options" panel is visible. The "Woko" configuration panel includes:

- Layer name: "Woko" (with a "Rename" button)
- Facet: "User defined colour" (with a color palette)
- Red: 255 (with a slider and a red circle indicator)
- Green: 0 (with a slider)
- Blue: 0 (with a slider)
- Opacity: 40% (with a slider)
- Display spatial uncertainty as a circle

The "Quick links" section provides the following options:

- [View area report for "My Area"](#)
- [View metadata for "My Area"](#)
- [Download species list for "My Area"](#)
- [Download all records for "My Area"](#)
- [Generate classification for "My Area"](#)

The map shows a large red-shaded area covering Woko National Park and Barakee National Park. Other labeled locations include Barrington Tops National Park, Gloucester, and Tapin National Park. A scale bar indicates 10 km and 5 miles. The map data is attributed to Google, with coordinates Lon: 151.69760 and Lat: -31.67758.