

Abercrombie River

Spatial portal | Atlas of Living Australia
spatial.ala.org.au

ATLAS of LIVING AUSTRALIA
sharing biodiversity knowledge

Home | Dashboard | Save session | Log in | Search the Atlas

Add to Map Tools Import Export Help

Abercrombie River

Map options

Abercrombie River

Layer name: Abercrombie River

Facet: User defined colour

Color palette: [Color selection grid]

Red: Display spatial uncertainty as a circle

Quick links

- [View area report for "My Area"](#)
- [View metadata for "My Area"](#)
- [Download species list for "My Area"](#)
- [Download all records for "My Area"](#)
- [Generate classification for "My Area"](#)

Map details: 10 km / 5 mi scale bar, Lon: 149.72075, Lat: -34.20238

Blue Mountains

Spatial portal | Atlas of Living Australia
spatial.ala.org.au

ATLAS of LIVING AUSTRALIA
sharing biodiversity knowledge

Home | Dashboard | Save session | Log in | Search the Atlas

Add to Map Tools Import Export Help

Blue Mtns

Map options

Blue Mtns

Layer name: Blue Mtns

Facet: User defined colour

Color palette: [Color selection grid]

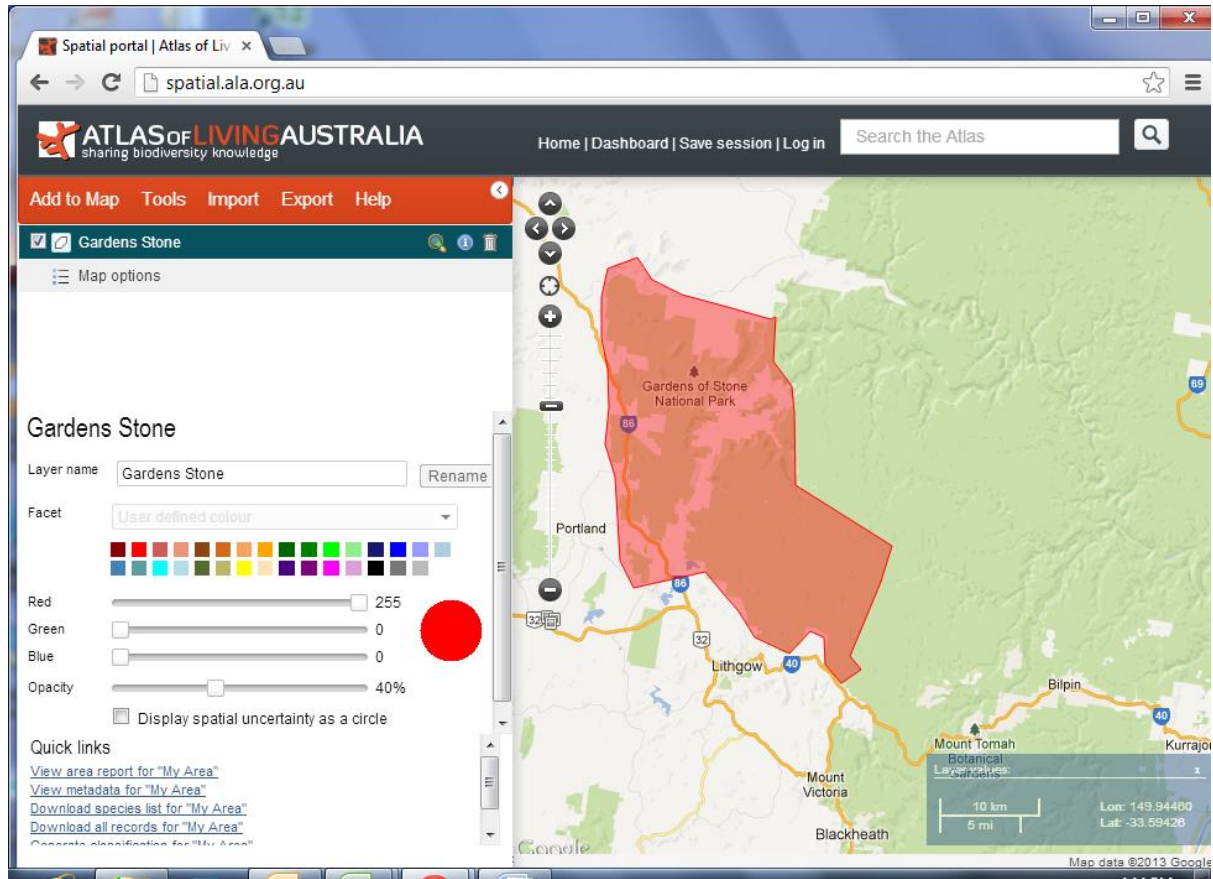
Red: Display spatial uncertainty as a circle

Quick links

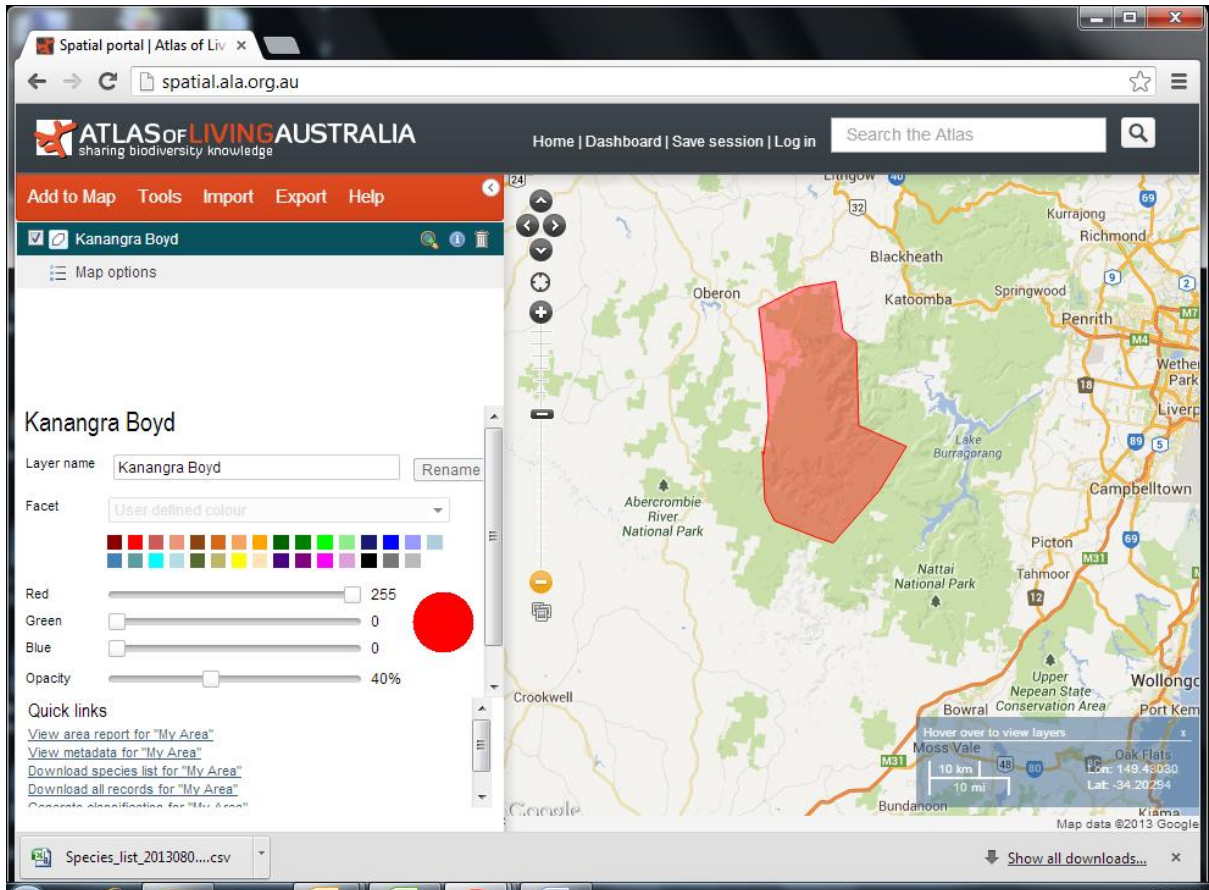
- [View area report for "My Area"](#)
- [View metadata for "My Area"](#)
- [Download species list for "My Area"](#)
- [Download all records for "My Area"](#)
- [Generate classification for "My Area"](#)

Map details: 10 km / 10 mi scale bar, Lon: 150.01669, Lat: -34.23133

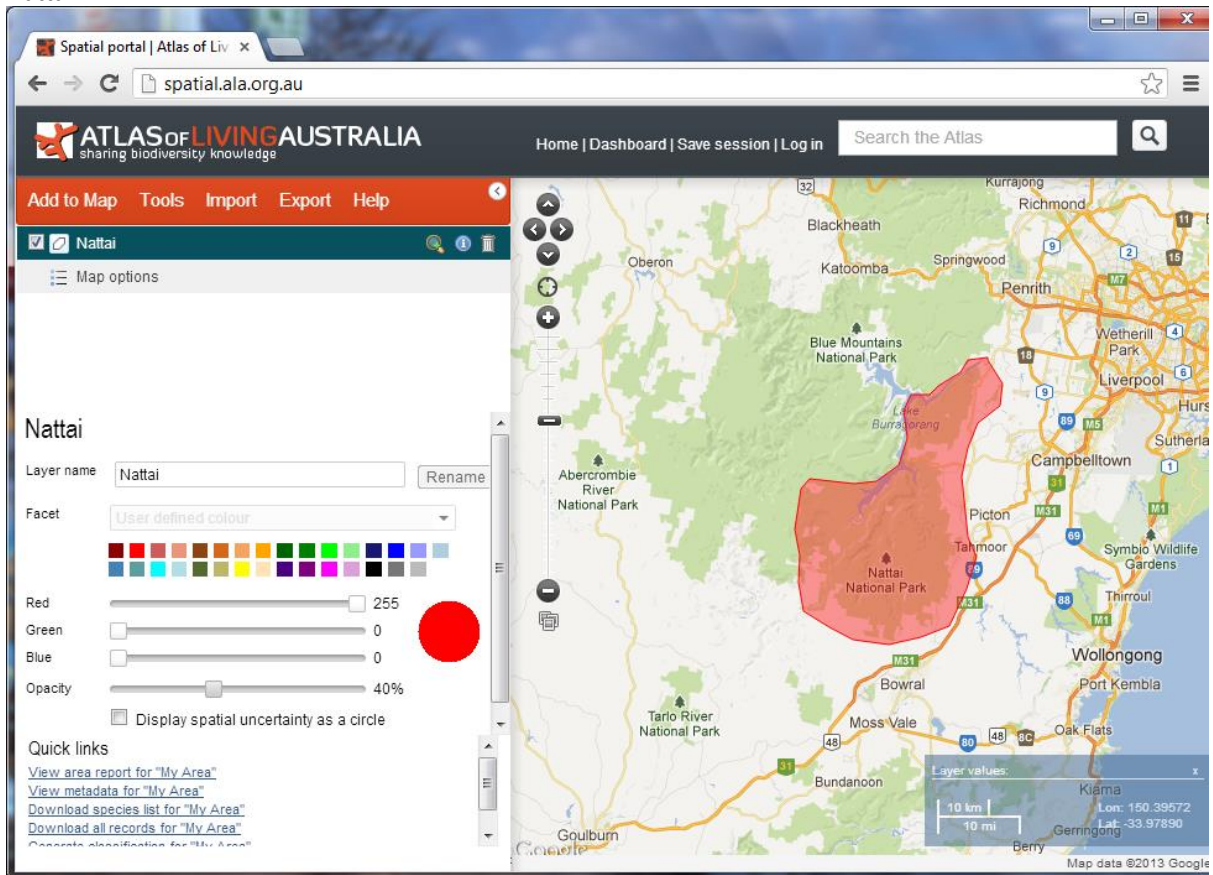
Gardens of Stone



Kanangra Boyd



Nattai



Wollemi

The screenshot displays the 'Atlas of Living Australia' spatial portal. The browser address bar shows 'spatial.ala.org.au'. The page header includes the logo 'ATLAS of LIVING AUSTRALIA' with the tagline 'sharing biodiversity knowledge', and navigation links for 'Home | Dashboard | Save session | Log in'. A search bar is present with the text 'Search the Atlas'. Below the header, a red navigation bar contains 'Add to Map', 'Tools', 'Import', 'Export', and 'Help'. A sidebar on the left is titled 'Wollemi' and includes 'Map options'. The main map area shows a map of Australia with a large red-shaded region in the south-east. The 'Wollemi' layer settings are visible on the left, including a 'Layer name' field set to 'Wollemi', a 'Facet' dropdown set to 'User defined colour', and color sliders for Red (255), Green (0), and Blue (0). The 'Opacity' is set to 40%. A red circular color swatch is shown next to the Red slider. Below the settings are 'Quick links' for 'My Area', including options to view reports, metadata, species lists, and records. The map interface includes standard navigation controls (pan, zoom, scale bar) and a coordinate display in the bottom right corner showing 'Lon: 149.18860' and 'Lat: -32.89250'. The footer of the map area reads 'Map data ©2013 Google'.