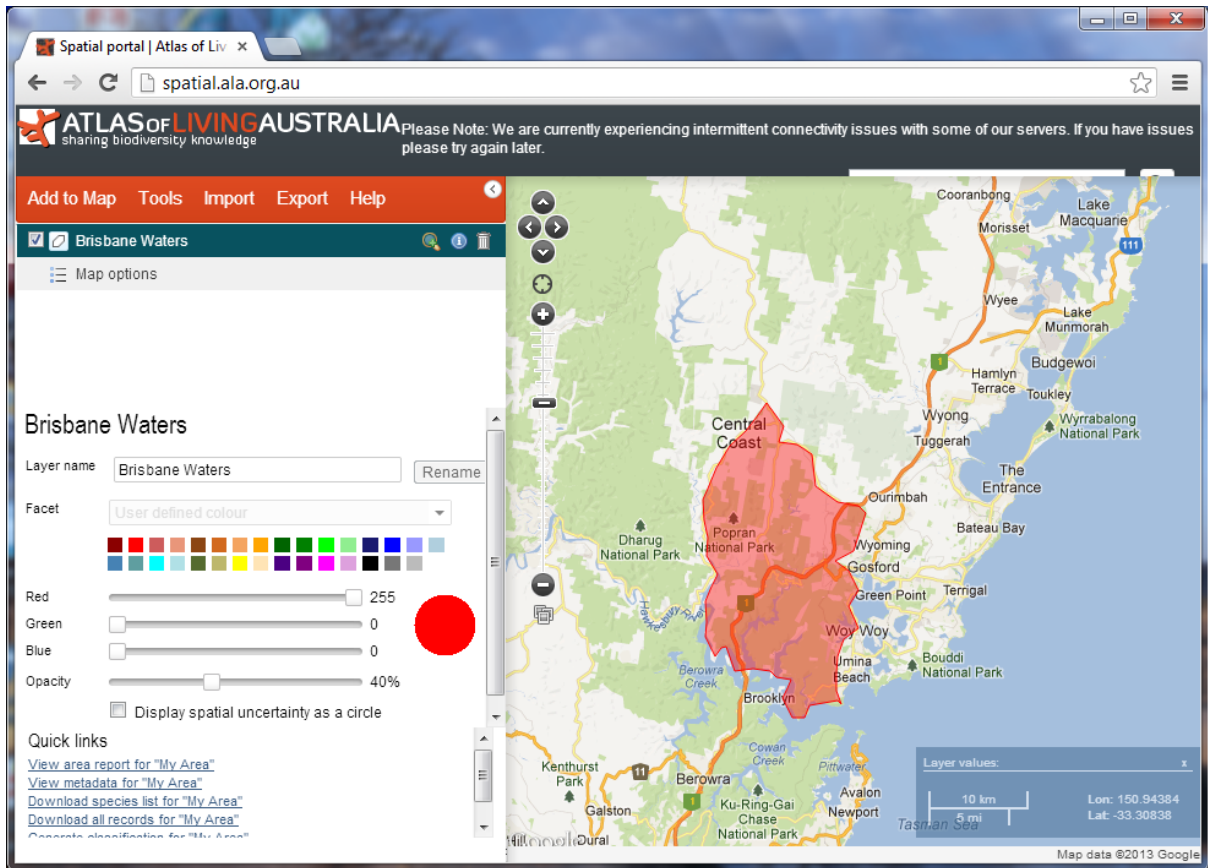
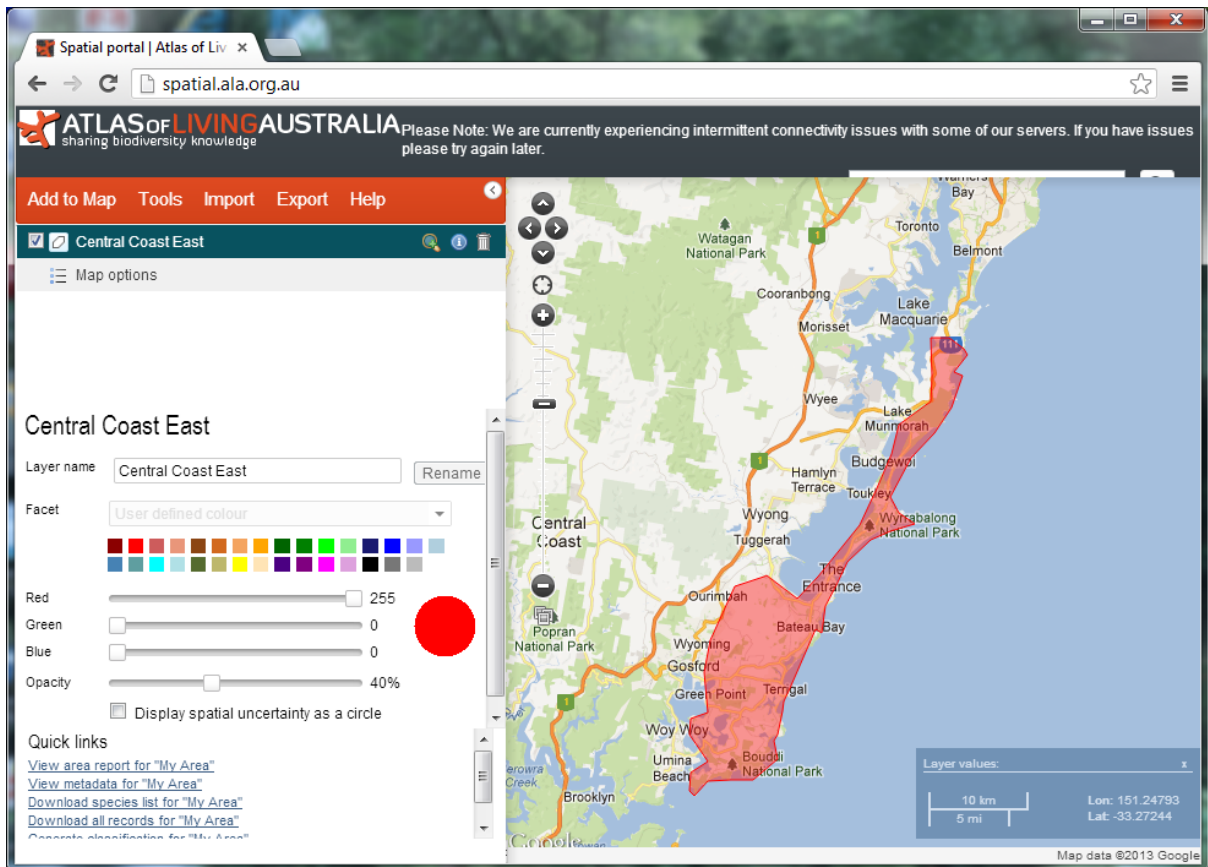


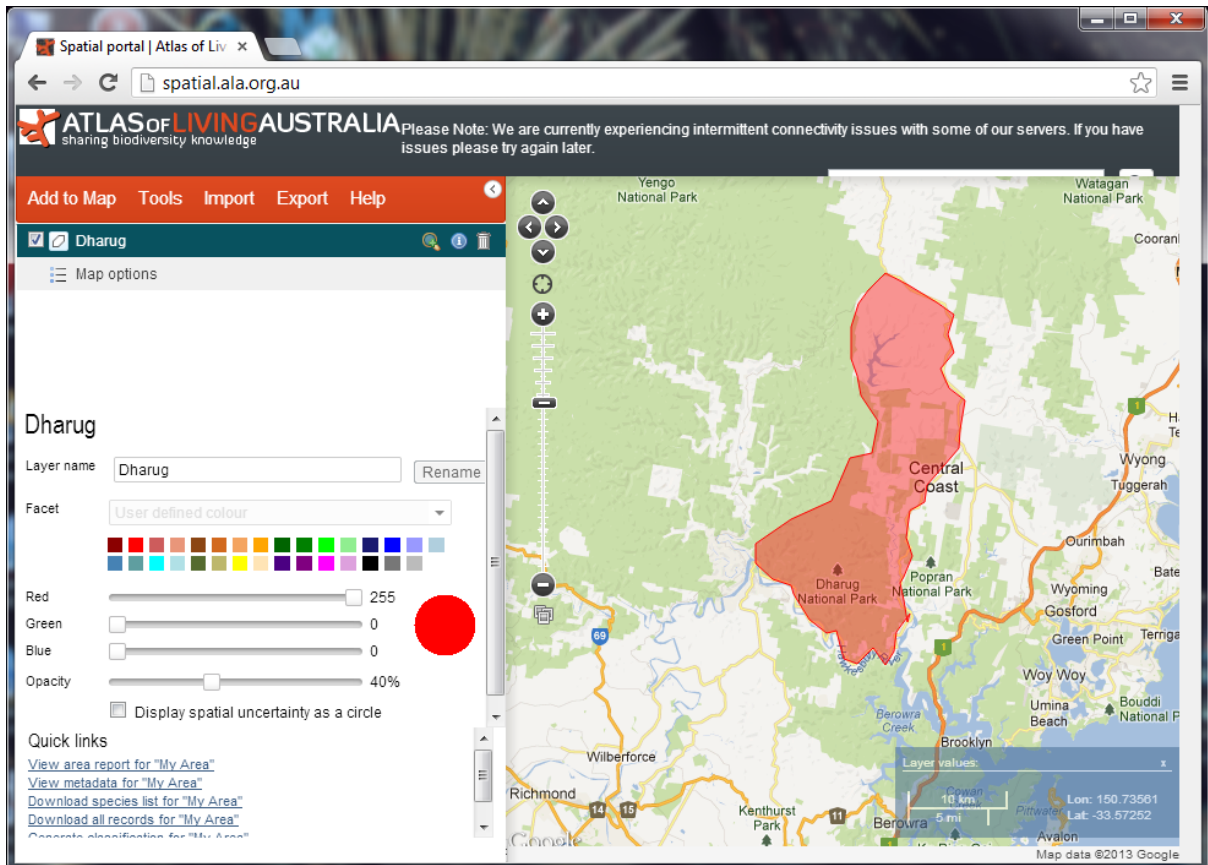
# Brisbane Waters



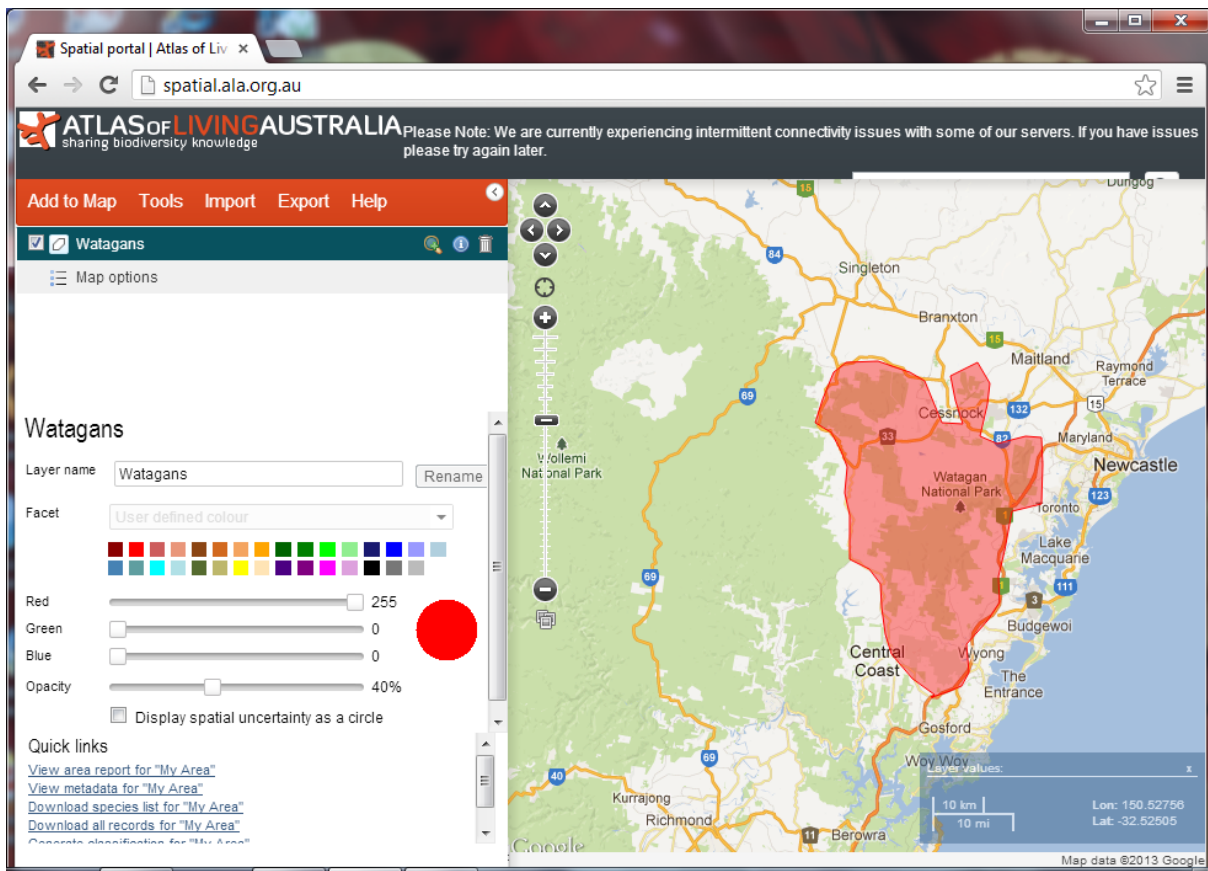
# Central Coast East



# Dharug



# Watagans



# Yengo

Spatial portal | Atlas of Living Australia x  
spatial.ala.org.au

ATLAS of LIVING AUSTRALIA  
sharing biodiversity knowledge

Home | Dashboard | Save session | Log in

Add to Map Tools Import Export Help

Yengo

Map options

**Yengo**

Layer name: Yengo

Opacity: 40%

Facet: User defined colour

Red: 255

Green: 0

Blue: 0

- View area report for "My Area"
- View metadata for "My Area"
- Download species list for "My Area"
- Download all records for "My Area"
- Generate classification for "My Area"
- Export area "My Area"

Map data ©2012 Google, Whereis(R), Sensis Pty Ltd